



**KURUKSHETRA UNIVERSITY KURUKSHETRA**

[Established by the State Legislature Act XII of 1956]

('A+' Grade, NAAC Accredited)


## **AQAR-2020-21**

### **4.3.1**

**Classrooms And Seminar Halls With ICT - Enabled  
Facilities Such As LCD, Smart Board, Wi-Fi/Lan, Audio  
Video Recording Facilities available**

**in**

**Department of Chemistry**



GPS Map Camera



### Thanesar, Haryana, India

Unnamed Road, Kurukshetra University, Thanesar, Haryana

136119, India

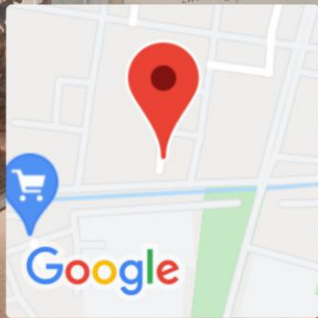
Lat 29.95763°

Long 76.814746°

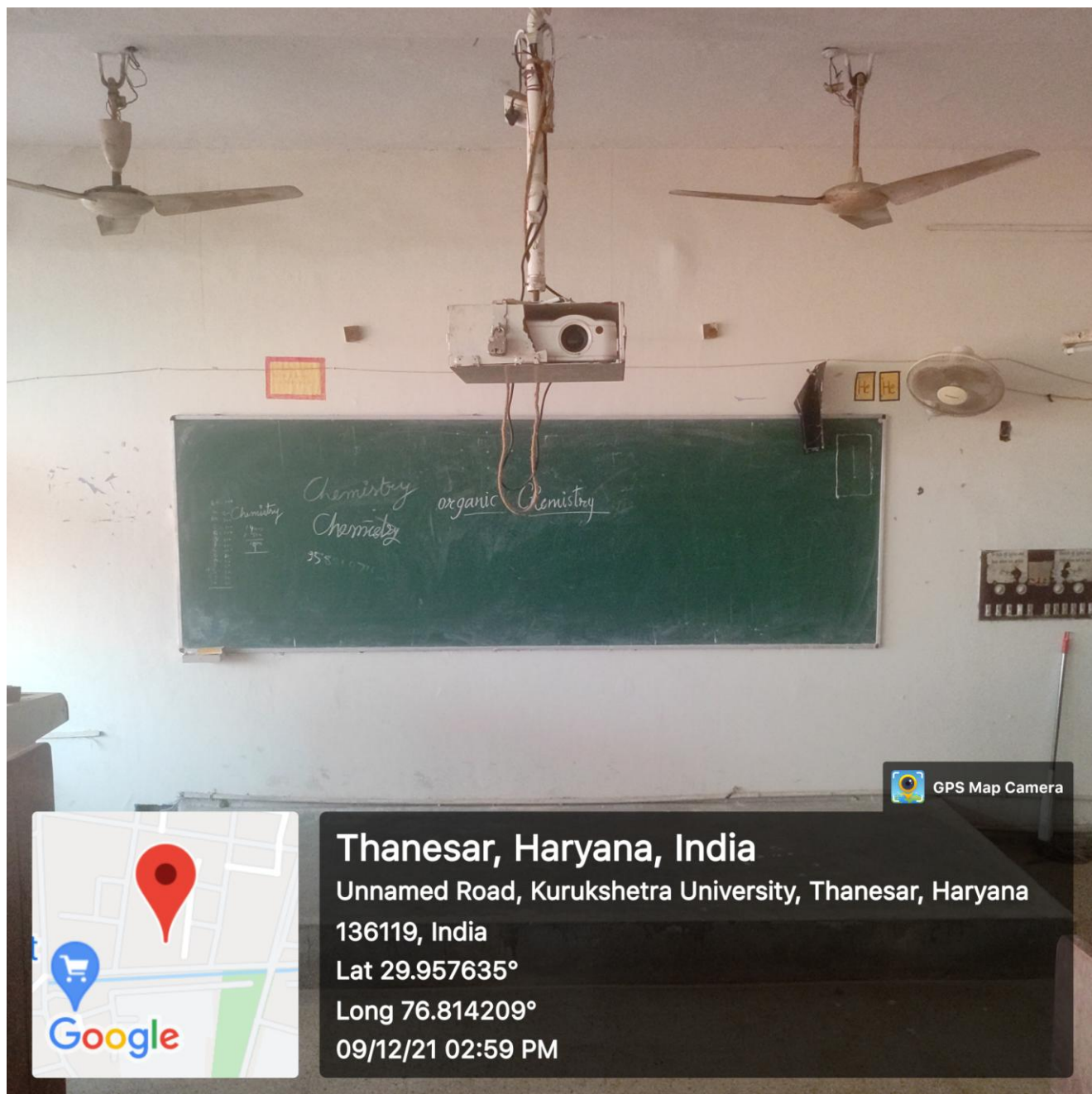
09/12/21 02:54 PM



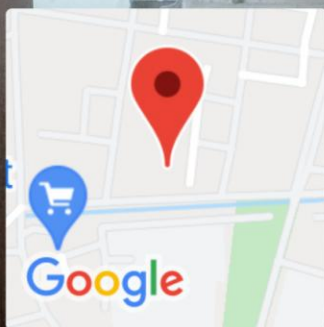
GPS Map Camera



**Thanesar, Haryana, India**  
XR47+XQJ, Kurukshetra University, Thanesar, Haryana  
136119, India  
Lat 29.957582°  
Long 76.814608°  
09/12/21 03:27 PM



GPS Map Camera



**Thanesar, Haryana, India**

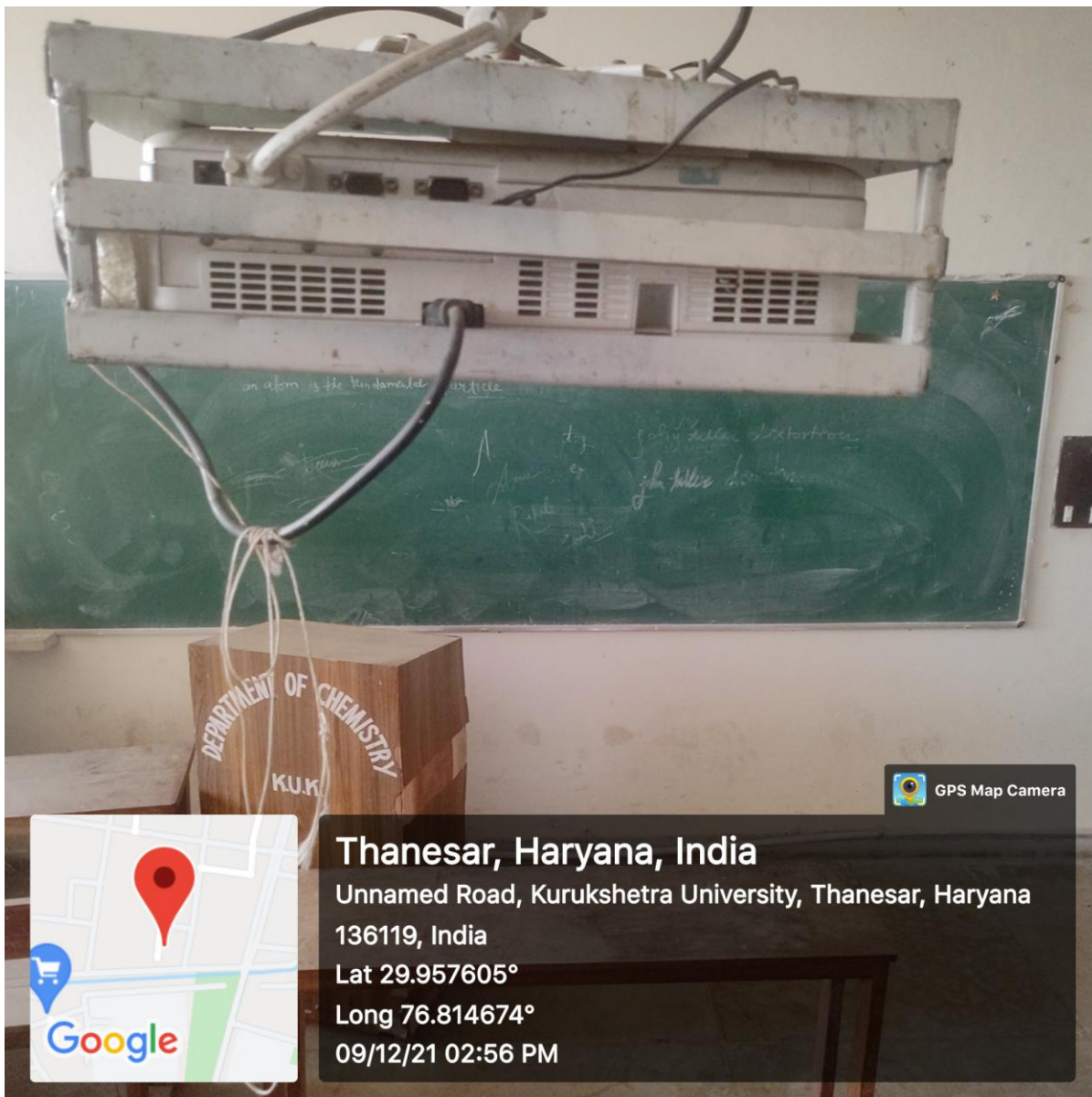
Unnamed Road, Kurukshetra University, Thanesar, Haryana

136119, India

Lat 29.957635°

Long 76.814209°

09/12/21 02:59 PM



## Thanesar, Haryana, India

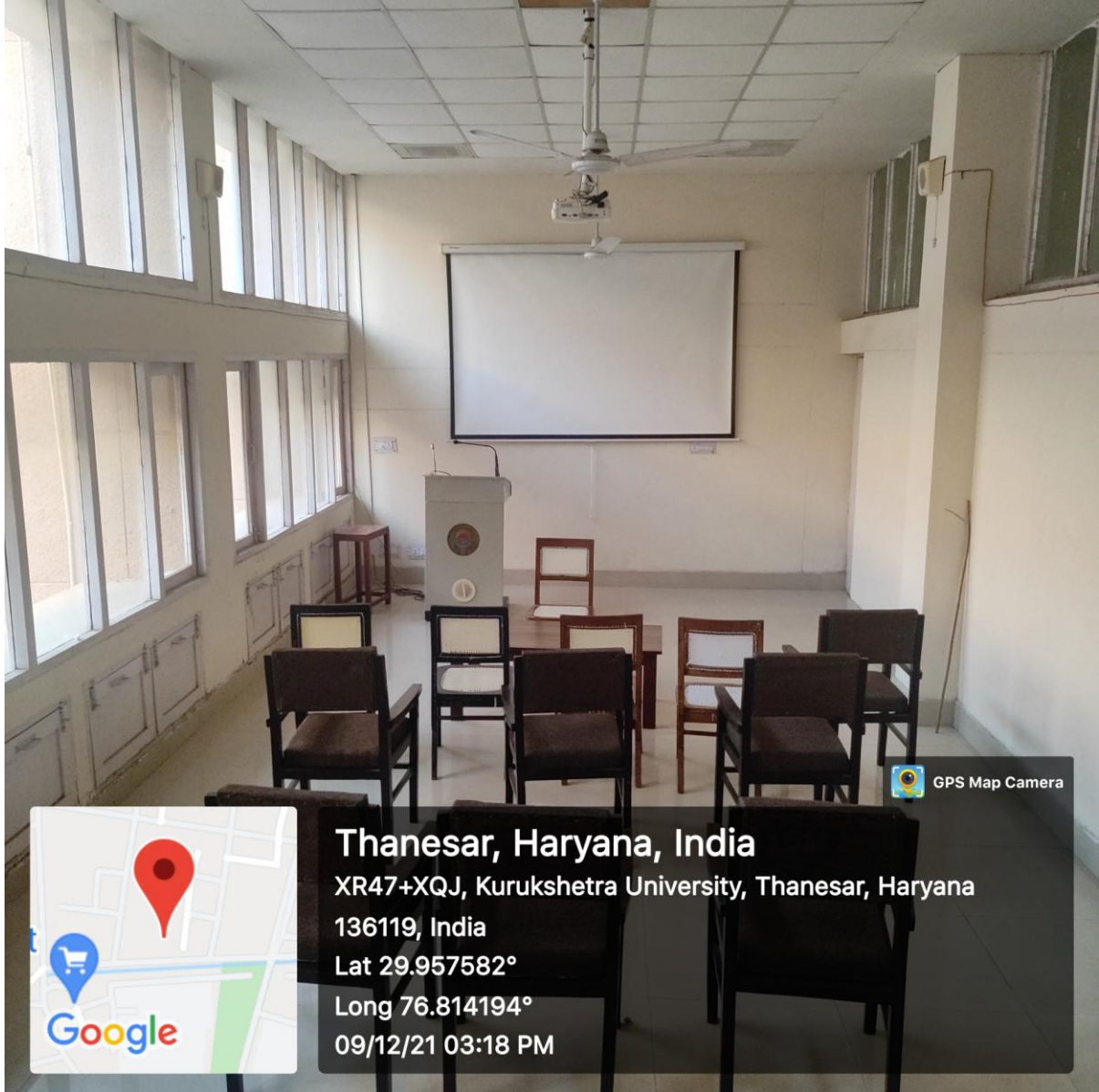
Unnamed Road, Kurukshetra University, Thanesar, Haryana

136119, India

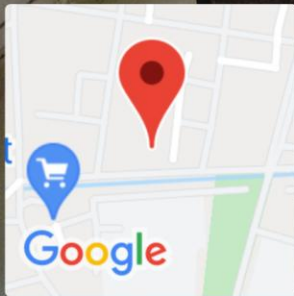
Lat 29.957605°

Long 76.814674°

09/12/21 02:56 PM



GPS Map Camera



**Thanesar, Haryana, India**

XR47+XQJ, Kurukshetra University, Thanesar, Haryana


136119, India

Lat 29.957582°

Long 76.814194°


09/12/21 03:18 PM




 GPS Map Camera



**Thanesar, Haryana, India**  
Unnamed Road, Kurukshetra University, Thanesar, Haryana  
136119, India  
Lat 29.957606°  
Long 76.814677°  
09/12/21 02:54 PM



 GPS Map Camera



## Thanesar, Haryana, India

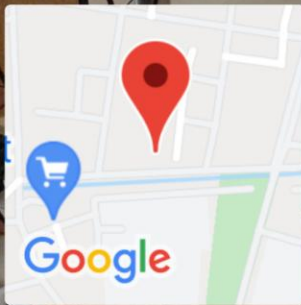
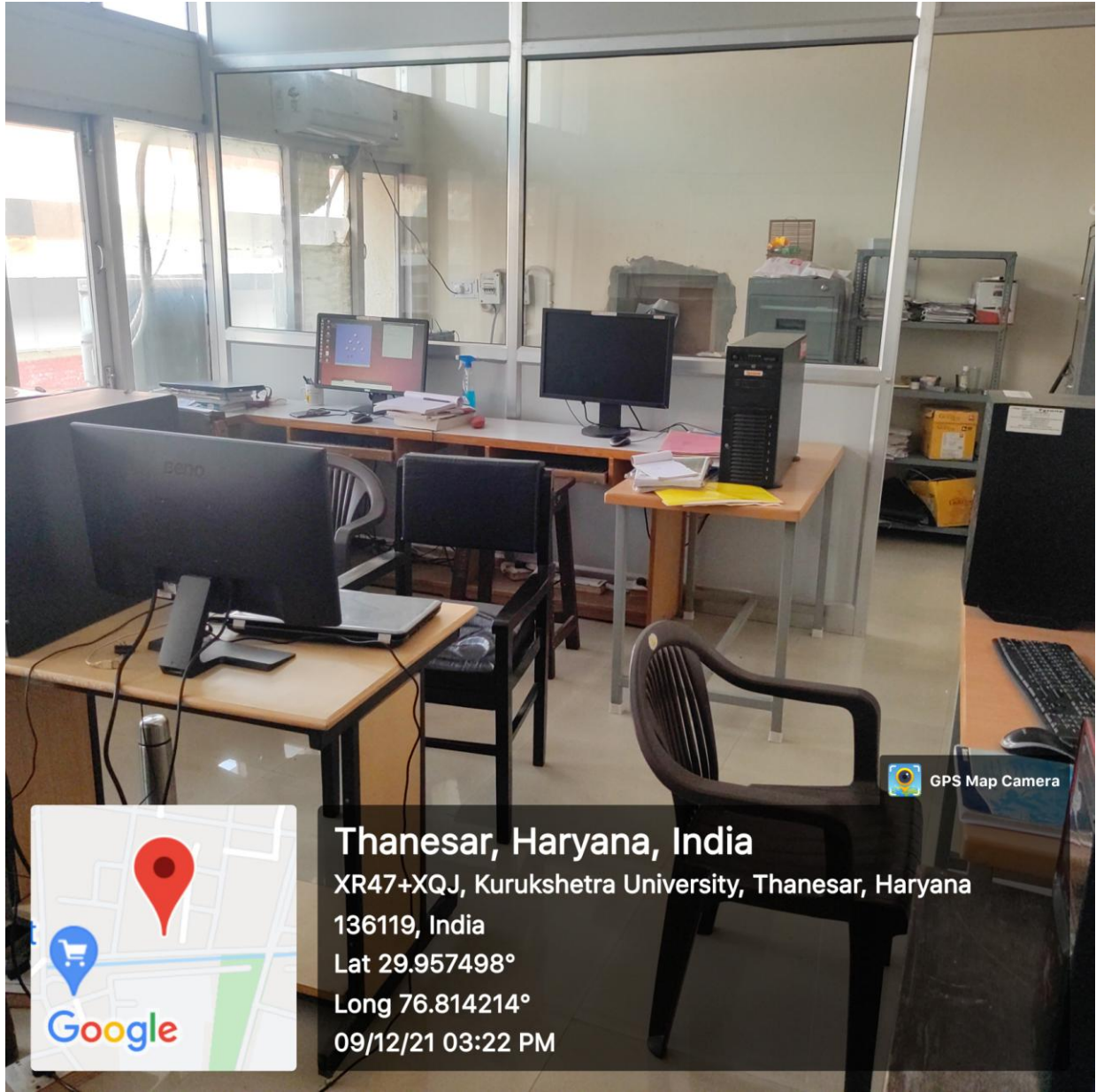
Unnamed Road, Kurukshetra University, Thanesar, Haryana  
136119, India

Lat 29.95768°

Long 76.814438°

10/12/21 10:14 AM





**Thanesar, Haryana, India**

XR47+XQJ, Kurukshetra University, Thanesar, Haryana

136119, India

Lat 29.957498°

Long 76.814214°

09/12/21 03:22 PM

GPS Map Camera