



KURUKSHETRA UNIVERSITY KURUKSHETRA

[Established by the State Legislature Act XII of 1956]

('A+' Grade, NAAC Accredited)

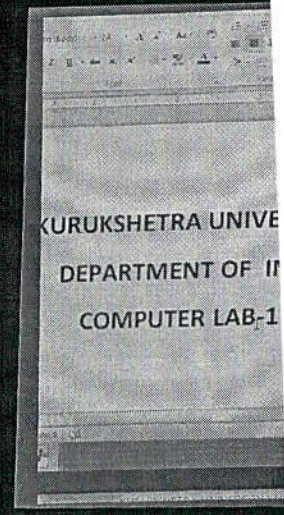
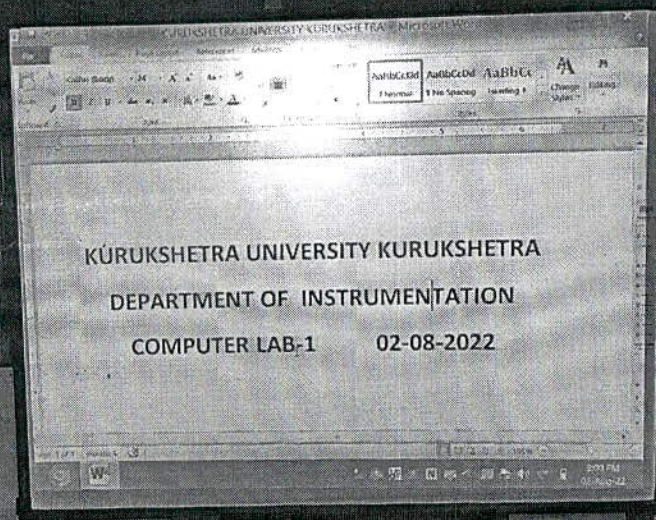
AQAR-2020-21

4.3.1

**Classrooms And Seminar Halls With ICT - Enabled
Facilities Such As LCD, Smart Board, Wi-Fi/Lan, Audio
Video Recording Facilities available**

in


Department of Instrumentation



 GPS Map Camera




Narkatari, Haryana, India
XR57+3F2, Harsh Bhawan Rd, Kurukshetra
University, Narkatari, Haryana 136119, India
Lat 29.957689°
Long 76.813532°
02/08/22 03:05 PM



Deptt. of Instrumentation
Kurukshetra University,
KURUKSHETRA-136119.



KURUKSHETRA UNIVERSITY KURUKSHETRA
DEPARTMENT OF INSTRUMENTATION
COMPUTER LAB-2 02-08-2022



SERVER ROOM




GPS Map Camera


Chairman, Rajwaha
Deptt. of Instrumentation
KURUKSHETRA UNIVERSITY,
KURUKSHETRA-136119.

Narkatari, Haryana, India
XR57+3F2, Harsh Bhawan Rd, Kurukshetra
University, Narkatari, Haryana 136119, India
Lat 29.957679°
Long 76.81354°
02/08/22 03:08 PM

SUVIRA

KURUKSHETRA UNIVERSITY
KURUKSHETRA
DEPARTMENT OF INSTRUMENTATION
CLASS ROOM NO. 31 02-08-2022



GPS Map Camera



Thanesar, Haryana, India

XR57+29W, Kurukshetra University, Thanesar,
Haryana 136119, India

Lat 29.957674°

Long 76.81351°

02/08/22 03:30 PM



Handwritten notes on a whiteboard:

- 1. Air
- 2. Water
- 3. Soil
- 4. ...
- 5. ...
- 6. ...
- 7. ...
- 8. ...
- 9. ...
- 10. ...
- 11. ...
- 12. ...
- 13. ...
- 14. ...
- 15. ...
- 16. ...
- 17. ...
- 18. ...
- 19. ...
- 20. ...
- 21. ...
- 22. ...
- 23. ...
- 24. ...
- 25. ...
- 26. ...
- 27. ...
- 28. ...
- 29. ...
- 30. ...
- 31. ...
- 32. ...
- 33. ...
- 34. ...
- 35. ...
- 36. ...
- 37. ...
- 38. ...
- 39. ...
- 40. ...
- 41. ...
- 42. ...
- 43. ...
- 44. ...
- 45. ...
- 46. ...
- 47. ...
- 48. ...
- 49. ...
- 50. ...
- 51. ...
- 52. ...
- 53. ...
- 54. ...
- 55. ...
- 56. ...
- 57. ...
- 58. ...
- 59. ...
- 60. ...
- 61. ...
- 62. ...
- 63. ...
- 64. ...
- 65. ...
- 66. ...
- 67. ...
- 68. ...
- 69. ...
- 70. ...
- 71. ...
- 72. ...
- 73. ...
- 74. ...
- 75. ...
- 76. ...
- 77. ...
- 78. ...
- 79. ...
- 80. ...
- 81. ...
- 82. ...
- 83. ...
- 84. ...
- 85. ...
- 86. ...
- 87. ...
- 88. ...
- 89. ...
- 90. ...
- 91. ...
- 92. ...
- 93. ...
- 94. ...
- 95. ...
- 96. ...
- 97. ...
- 98. ...
- 99. ...
- 100. ...

KURUKSHETRA UNIVERSITY
 KURUKSHETRA
 DEPARTMENT OF INSTRUMENTATION
 CLASS ROOM NO.33 02-08-2022



GPS Map Camera



Thanesar, Haryana, India
 XR57+29W, Kurukshetra University, Thanesar,
 Haryana 136119, India
 Lat 29.957672°
 Long 76.813506°
 02/08/22 03:27 PM

Chairman,
 Deptt. of Instrumentation
 Kurukshetra University,
 KURUKSHETRA-136119.